

# MONA OFFSHORE WIND PROJECT

## Land Plan (Onshore)

Deadline: 6

Application Reference: EN010137

Document Reference: B5 F04

Document Number: MOCNS-J3303-DMC-10001

20 December 2024

F04



Image of an offshore wind farm

## Document status

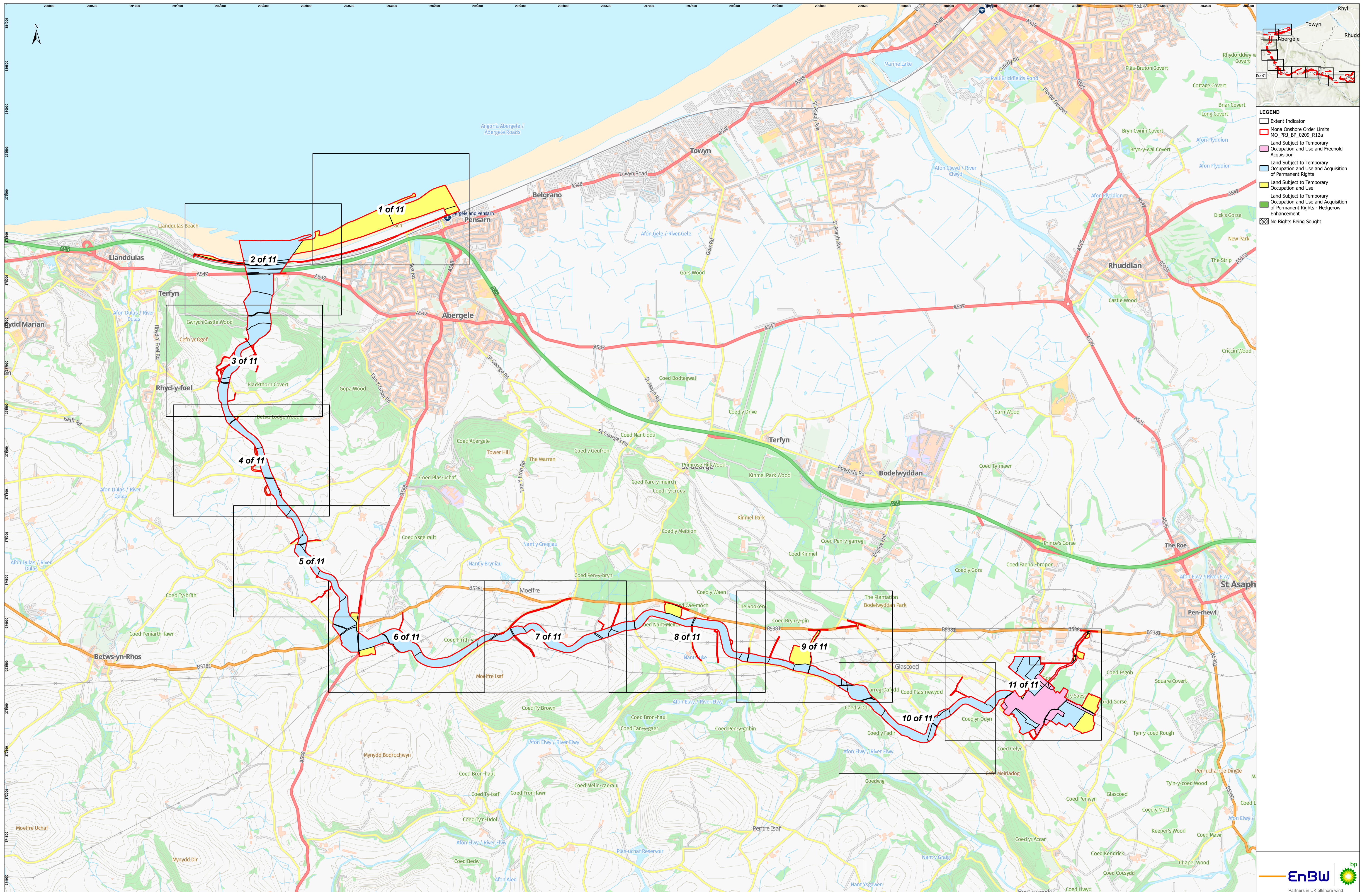
Version	Purpose of document	Authored by	Reviewed by	Approved by	Review date
F01	Application	Dalcour Maclaren	Mona Offshore Wind Ltd.	Mona Offshore Wind Ltd.	Feb 2024
F02	S51 advice update	Dalcour Maclaren	Mona Offshore Wind Ltd.	Mona Offshore Wind Ltd.	Apr 2024
F03	Submission at D1	Dalcour Maclaren	Mona Offshore Wind Ltd.	Mona Offshore Wind Ltd.	Aug 2024
F04	Submission at D6	Dalcour Maclaren	Mona Offshore Wind Ltd.	Mona Offshore Wind Ltd.	20 Dec 2024

Prepared by:

**Dalcour Maclaren**

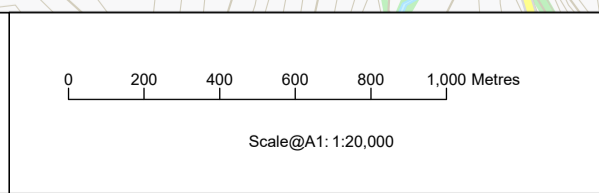
Prepared for:

**Mona Offshore Wind Ltd.**



**Project Name:**  
MONA OFFSHORE WIND PROJECT

**Drawing Title:**  
LAND PLAN - ONSHORE  
INDEX SHEET



**Geodetic Information:**  
Datum: OSGB 1936  
Projection: British National Grid

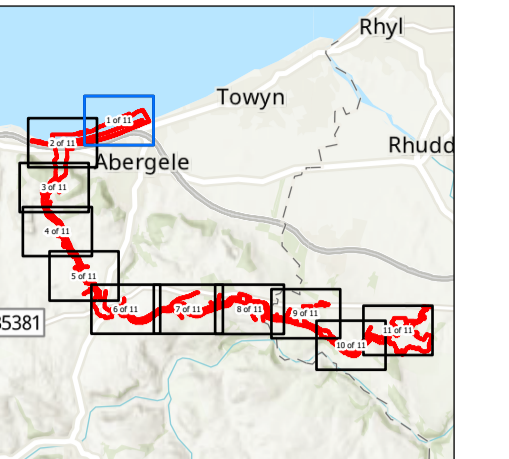
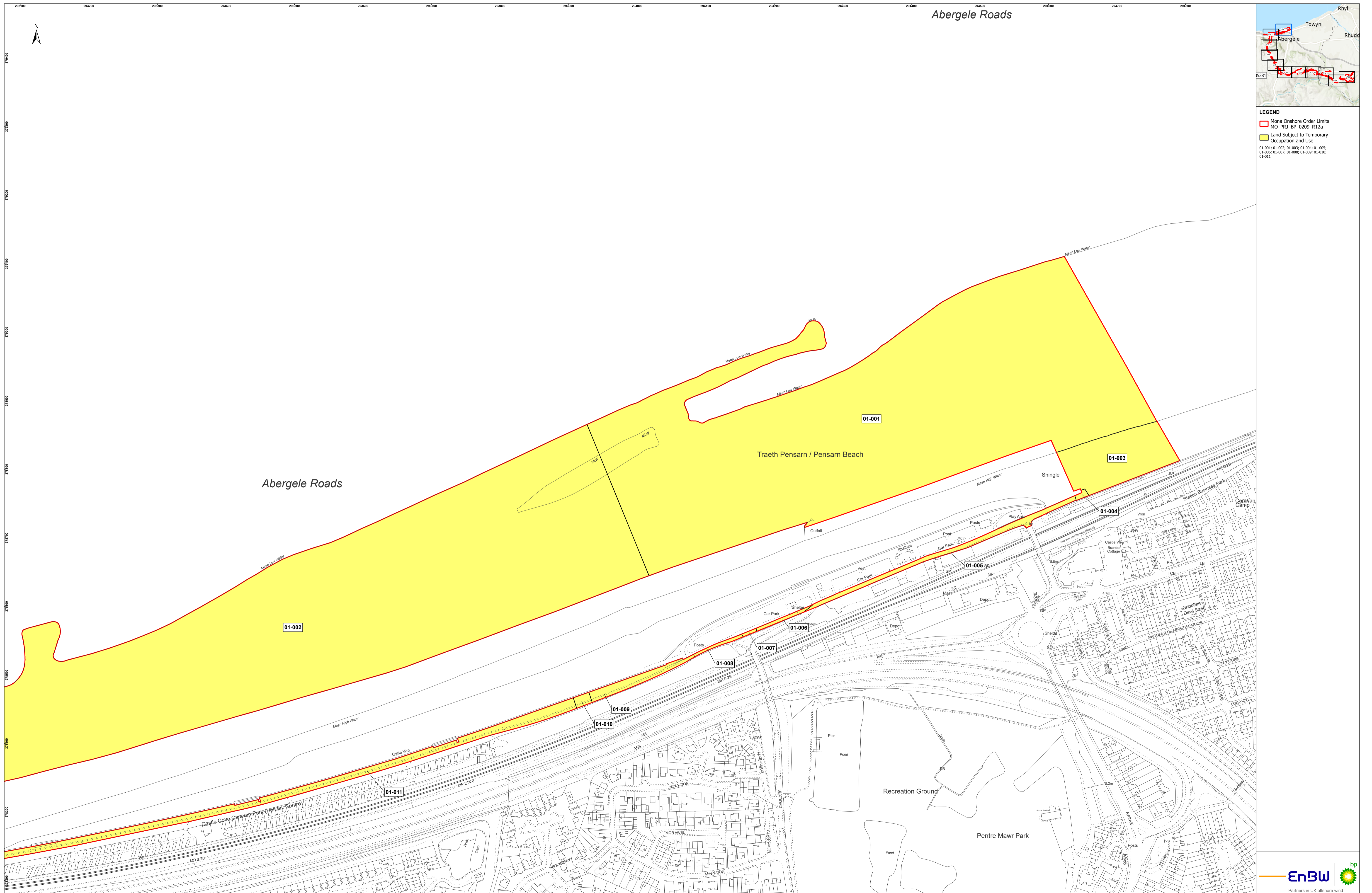
APFP Ref: 52(0)  
Doc Ref: B5

Service Layer Credits: Esri, Intermap, NASA, NGA, USGS, Esri UK, Esri, TomTom, Garmin, FourSquare, METANASA, USGS  
Contains OS data © Crown Copyright and database right 2022  
Contains data from OS Zoomstack

VER	DATE	DETAILS	BY	CHECK
02	19/07/2024	Deadline 1 Updates	AL	IM
03	16/12/2024	Change Request	AL	IM

**Drawing Number:**  
DM\_22000496\_LP\_1.0





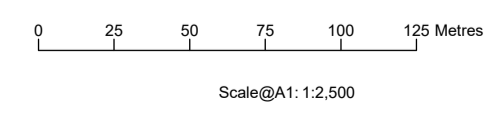
**LEGEND**

- Mona Onshore Order Limits  
MO\_PRJ\_BP\_0209\_R12a
- Land Subject to Temporary Occupation and Use

01-001; 01-002; 01-003; 01-004; 01-005;  
01-006; 01-007; 01-008; 01-009; 01-010;  
01-011

**Project Name:**  
MONA OFFSHORE WIND PROJECT

**Drawing Title:**  
LAND PLAN - ONSHORE  
SHEET NUMBER: 1



**Geodetic Information:**  
Datum: OSGB 1936  
Projection: British National Grid

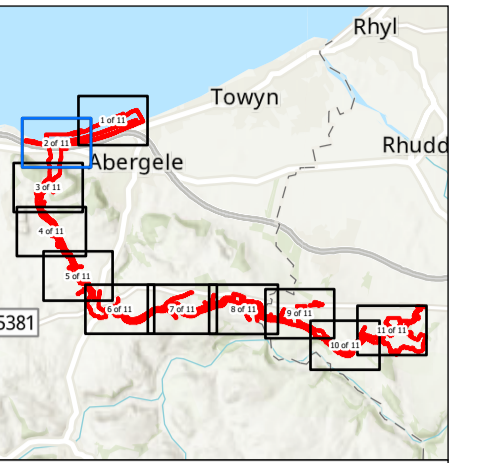
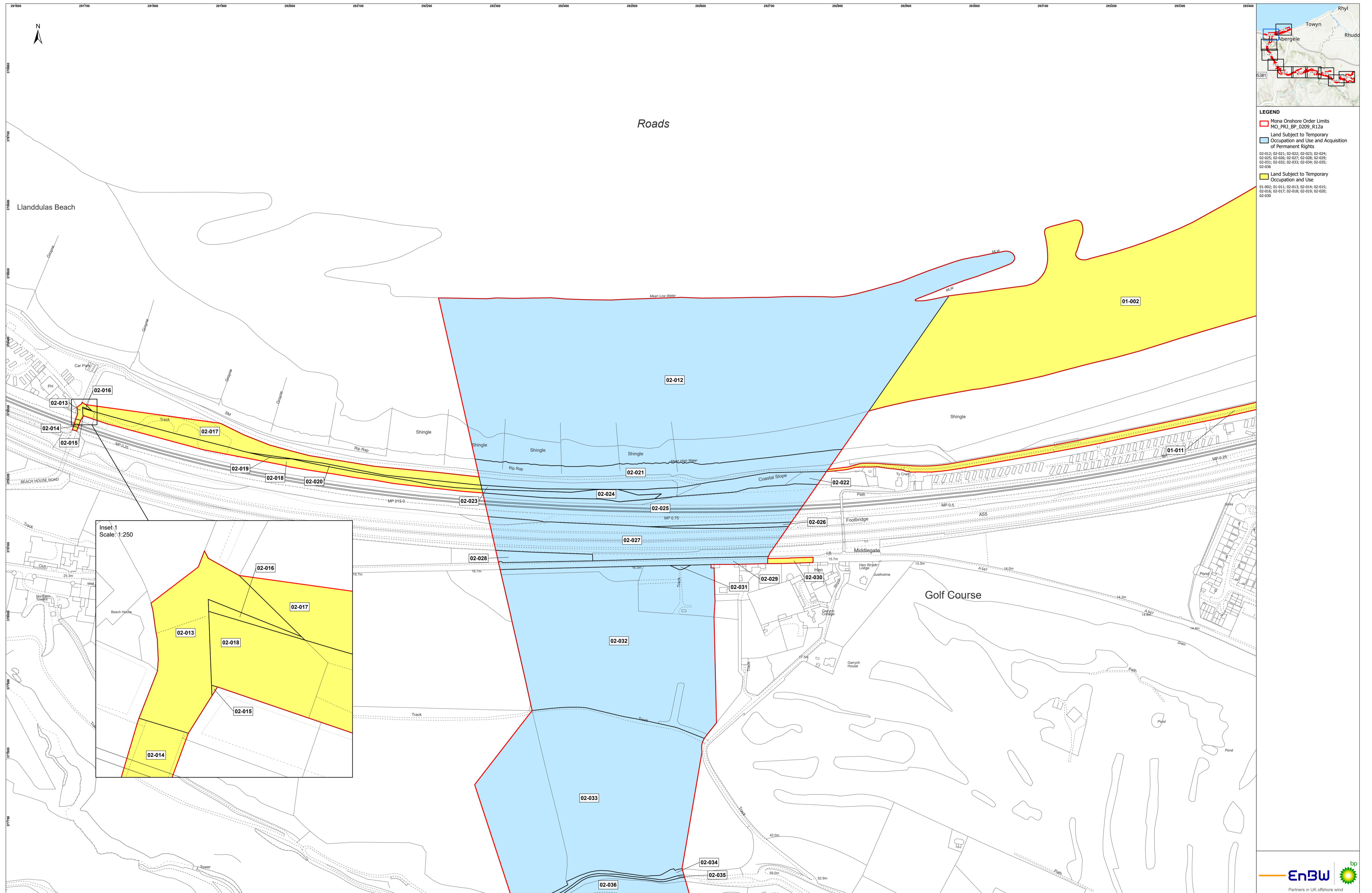
APFP Ref: 5(2)(i)  
Doc Ref: B5

Service Layer Credits: Esri, Intermap, NASA, NGA, USGS, Esri UK, Esri, TomTom, Garmin, FourSquare, METI/NASA, USGS  
Based Upon The Ordnance Survey Map With The Sanction Of The Controller Of HM Stationery Office. Crown Copyright Reserved. © OS Licence No. 100042124

VER	DATE	DETAILS	BY	CHECK
02	19/07/2024	Deadline 1 Updates	AL	IM
03	16/12/2024	Change Request	AL	IM

**Drawing Number:**  
DM\_22000496\_LP\_1.1



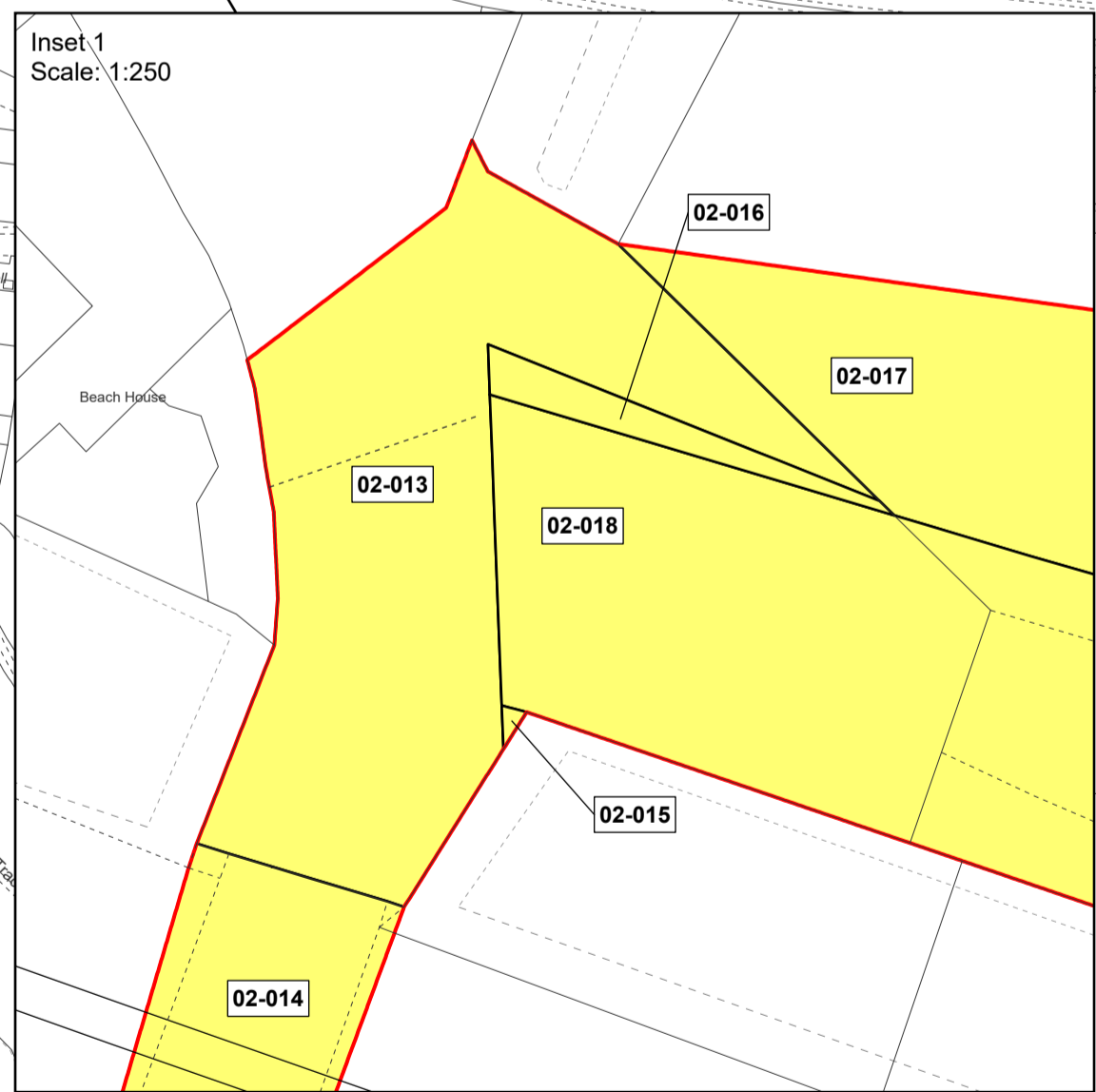


**LEGEND**

- Mona Onshore Order Limits
- MO\_PRJ\_BP\_0209\_R12a
- Land Subject to Temporary Occupation and Use and Acquisition of Permanent Rights
- Land Subject to Temporary Occupation and Use

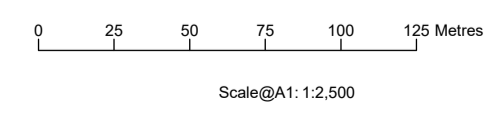
02-012; 02-013; 02-014; 02-015; 02-016; 02-017; 02-018; 02-019; 02-020; 02-021; 02-022; 02-023; 02-024; 02-025; 02-026; 02-027; 02-028; 02-029; 02-030; 02-031; 02-032; 02-033; 02-034; 02-035; 02-036

01-002; 01-011; 02-012; 02-013; 02-014; 02-015; 02-016; 02-017; 02-018; 02-019; 02-020; 02-021; 02-022; 02-023; 02-024; 02-025; 02-026; 02-027; 02-028; 02-029; 02-030; 02-031; 02-032; 02-033; 02-034; 02-035; 02-036



**Project Name:**  
MONA OFFSHORE WIND PROJECT

**Drawing Title:**  
LAND PLAN - ONSHORE  
SHEET NUMBER: 2



**Geodetic Information:**  
Datum: OSGB 1936  
Projection: British National Grid

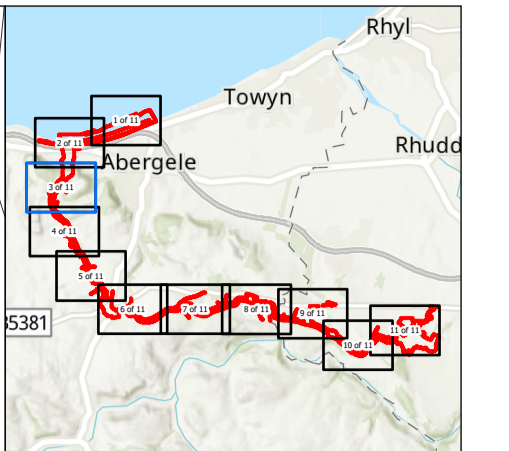
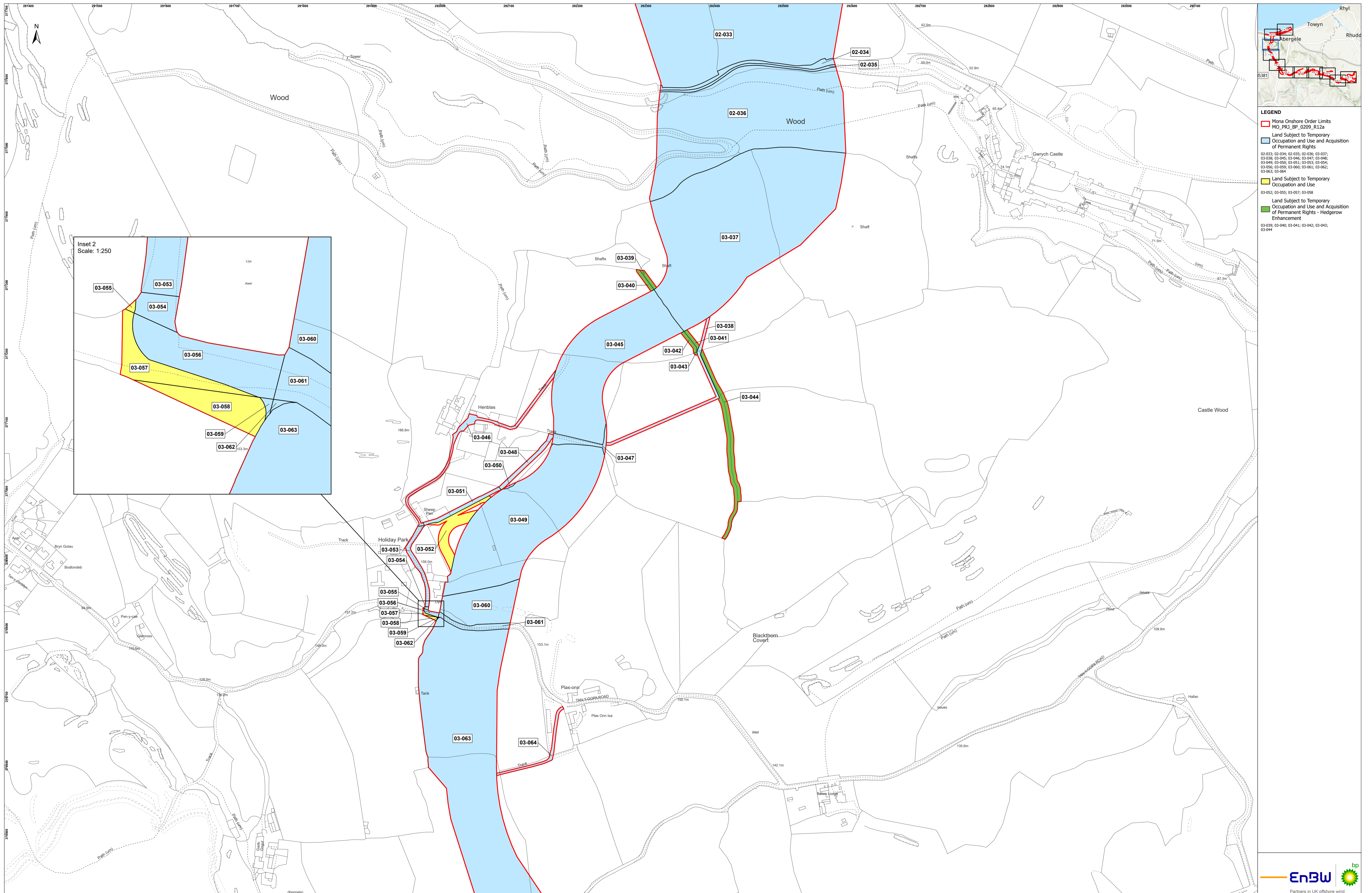
APFP Ref: 52(1)  
Doc Ref: B5

Service Layer Credits: Esri, Intermap, NASA, NGA, USGS, Esri UK, Esri, TomTom, Garmin, FourSquare, METANASA, USGS  
Based Upon The Ordnance Survey Map With The Sanction Of The Controller Of HM Stationery Office. Crown Copyright Reserved. © OS Licence No. 100042124

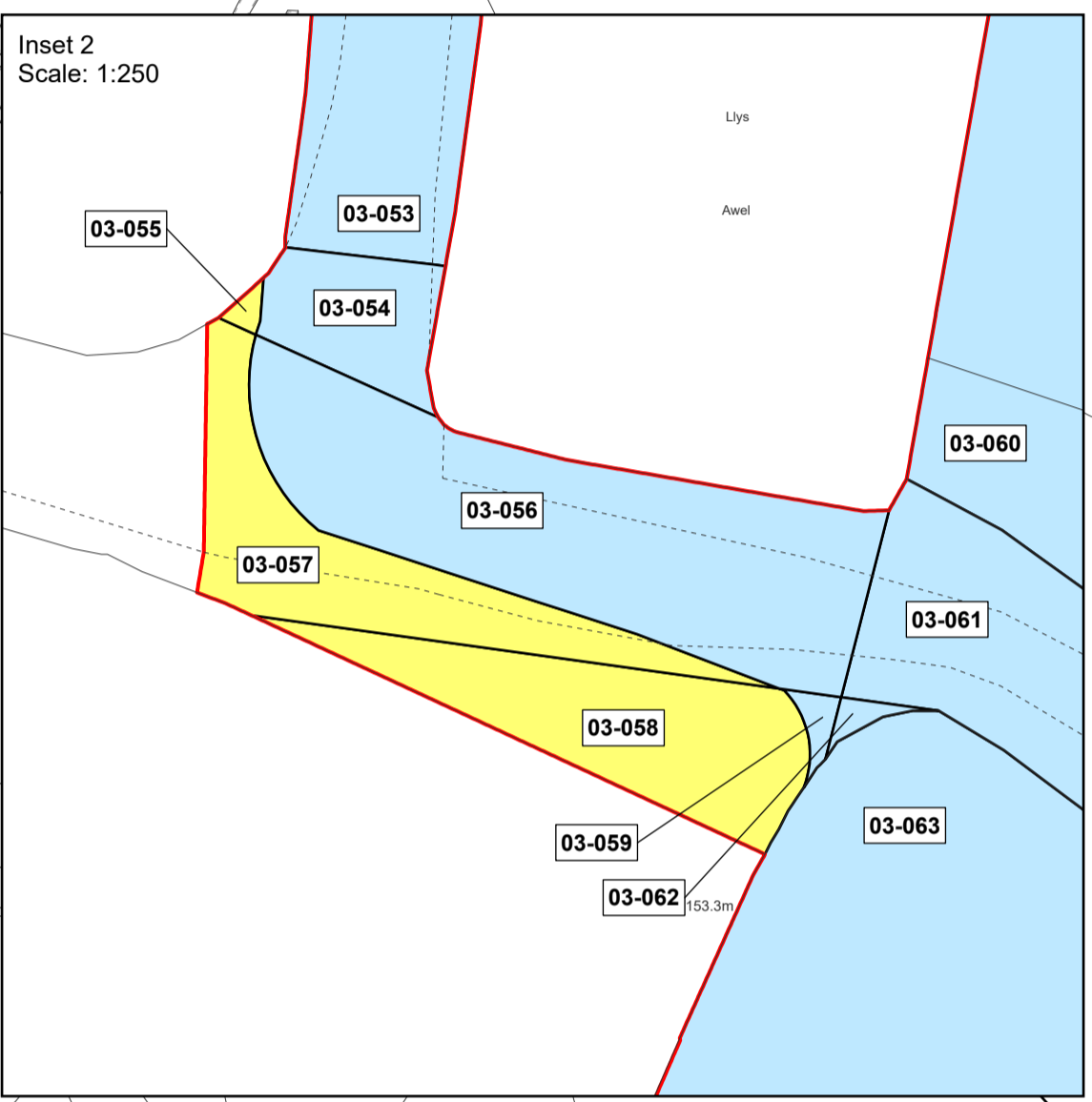
VER	DATE	DETAILS	BY	CHECK
02	19/07/2024	Deadline 1 Updates	AL	IM
03	16/12/2024	Change Request	AL	IM

**Drawing Number:**  
DM\_22000496\_LP\_1.2



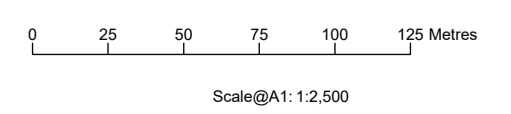


- LEGEND**
- Mona Onshore Order Limits  
MO\_PRJ\_BP\_0209\_R12a
  - Land Subject to Temporary Occupation and Use and Acquisition of Permanent Rights  
03-033; 03-034; 03-035; 03-036; 03-037; 03-038; 03-045; 03-046; 03-047; 03-048; 03-049; 03-050; 03-051; 03-052; 03-054; 03-055; 03-059; 03-060; 03-061; 03-062; 03-063; 03-064
  - Land Subject to Temporary Occupation and Use  
03-052; 03-055; 03-057; 03-058
  - Land Subject to Temporary Occupation and Use and Acquisition of Permanent Rights - Hedgerow Enhancement  
03-039; 03-040; 03-041; 03-042; 03-043; 03-044



**Project Name:**  
MONA OFFSHORE WIND PROJECT

**Drawing Title:**  
LAND PLAN - ONSHORE  
SHEET NUMBER: 3



**Geodetic Information:**  
Datum: OSGB 1936  
Projection: British National Grid

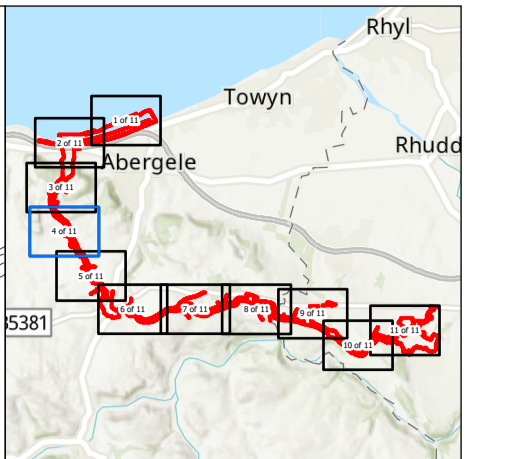
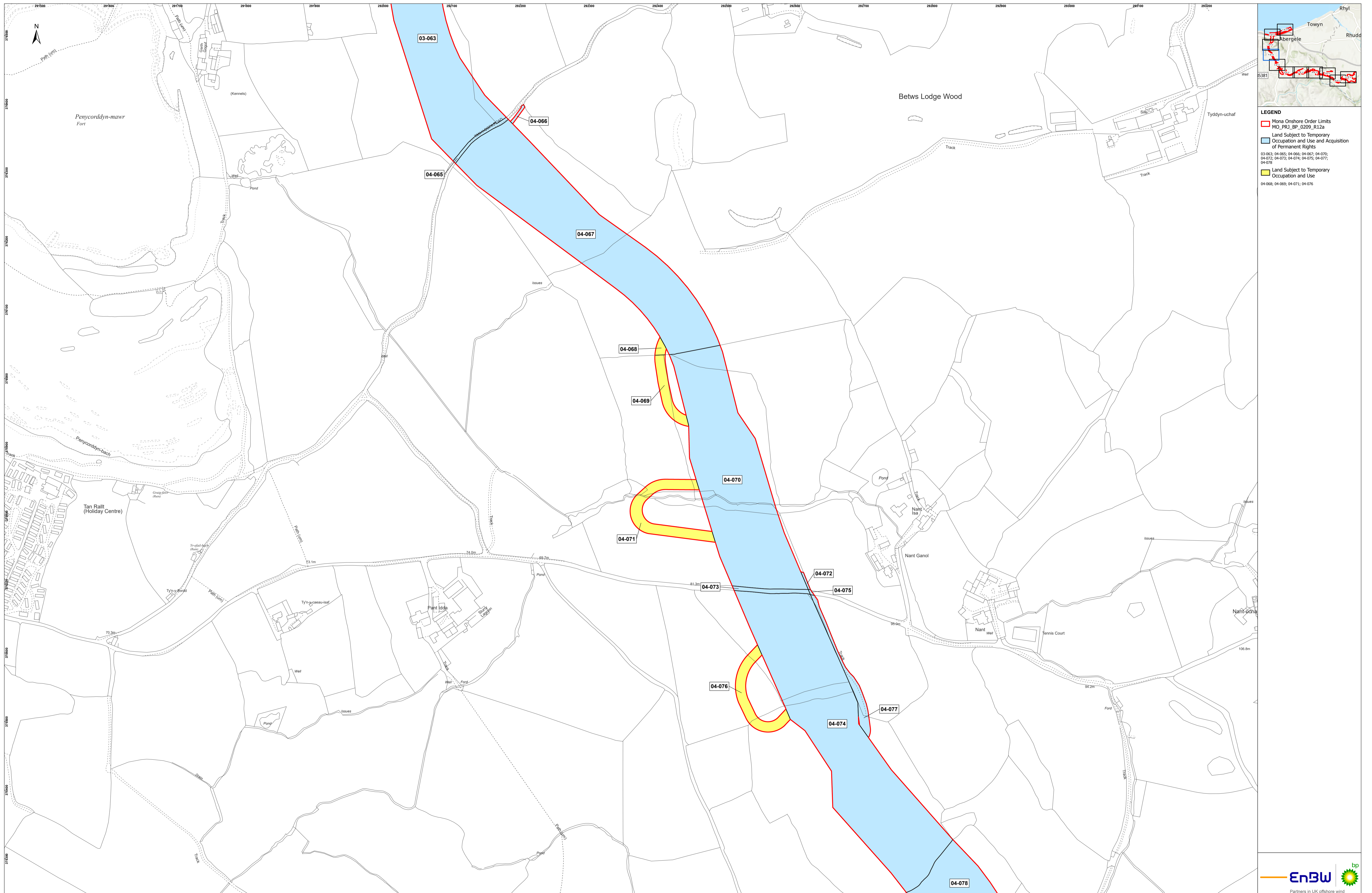
APFP Ref: 5(2)(i)  
Doc Ref: B5

Service Layer Credits: Esri, Intermap, NASA, NGA, USGS, Esri UK, Esri, TomTom, Garmin, FourSquare, METI/NASA, USGS  
Based Upon The Ordnance Survey Map With The Sanction Of The Controller Of HM Stationery Office. Crown Copyright Reserved. © OS Licence No. 100042124

VER	DATE	DETAILS	BY	CHECK
02	19/07/2024	Deadline 1 Updates	AL	IM
03	16/12/2024	Change Request	AL	IM

**Drawing Number:**  
DM\_22000496\_LP\_1.3



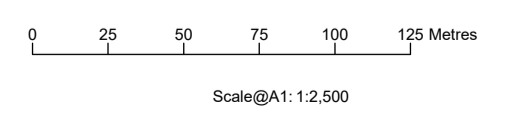


**LEGEND**

- Mona Onshore Order Limits  
MO\_PRJ\_BP\_0209\_R12a
- Land Subject to Temporary Occupation and Use and Acquisition of Permanent Rights  
03-063; 04-065; 04-066; 04-067; 04-070; 04-072; 04-073; 04-074; 04-075; 04-077; 04-078
- Land Subject to Temporary Occupation and Use  
04-068; 04-069; 04-071; 04-076

**Project Name:**  
MONA OFFSHORE WIND PROJECT

**Drawing Title:**  
LAND PLAN - ONSHORE  
SHEET NUMBER: 4



**Geodetic Information:**  
Datum: OSGB 1936  
Projection: British National Grid

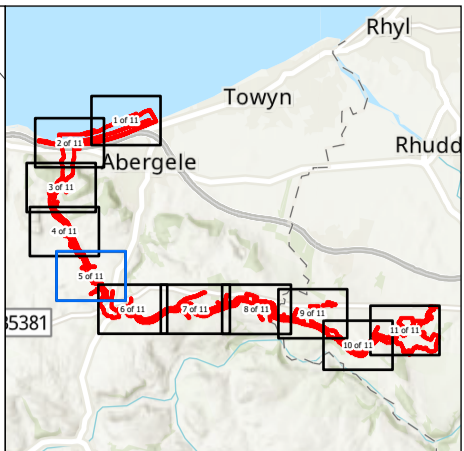
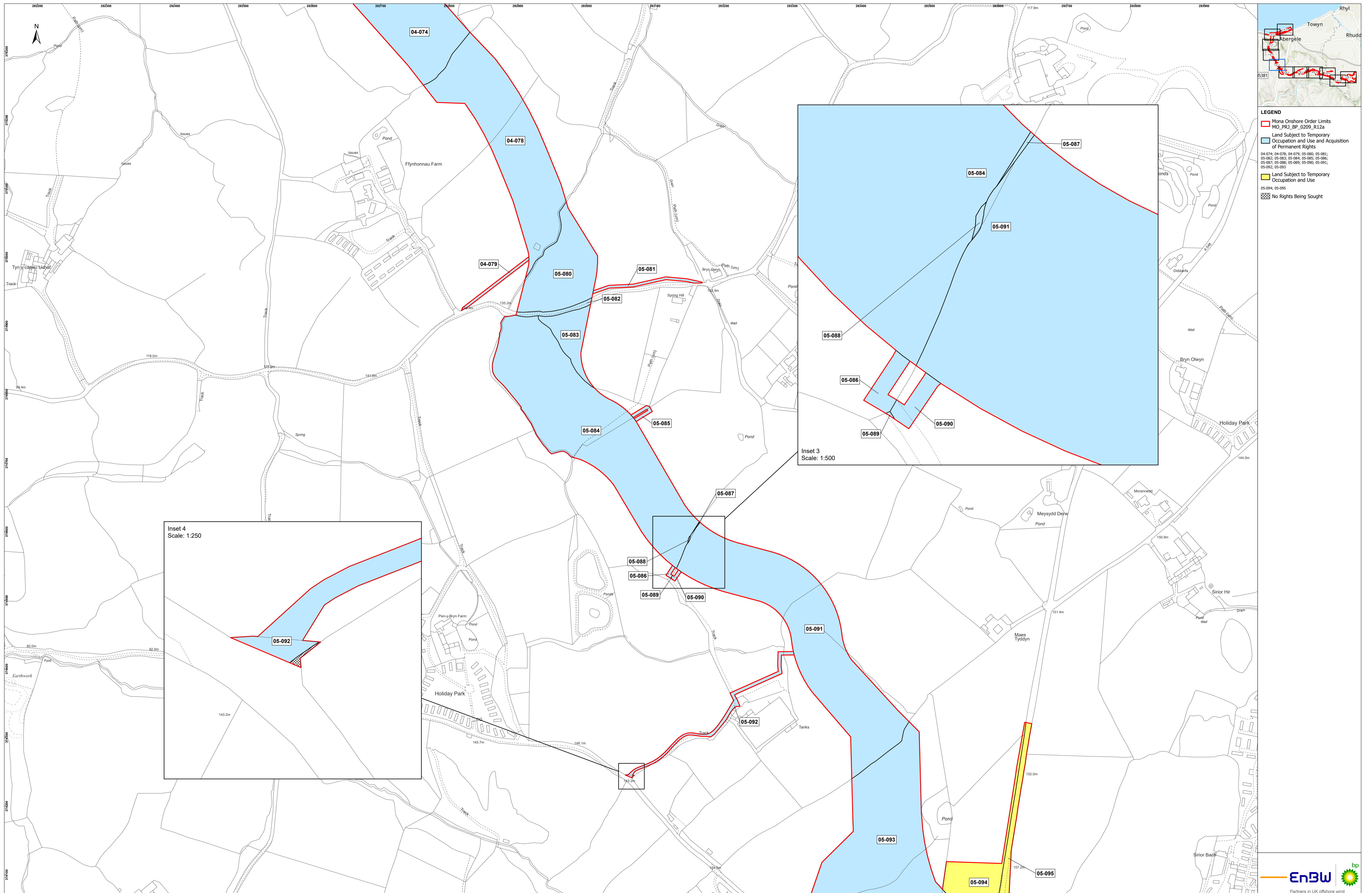
APFP Ref: 5(20)  
Doc Ref: B5

**Service Layer Credits:** Esri, Intermap, NASA, NGA, USGS, Esri UK, Esri, TomTom, Garmin, FourSquare, METANASA, USGS  
Based Upon The Ordnance Survey Map With The Sanction Of The Controller Of HM Stationary Office. Crown Copyright Reserved. © OS Licence No. 100042124

VER	DATE	DETAILS	BY	CHECK
02	19/07/2024	Deadline 1 Updates	AL	IM
03	16/12/2024	Change Request	AL	IM



**Drawing Number:**  
DM\_22000496\_LP\_1.4



**LEGEND**

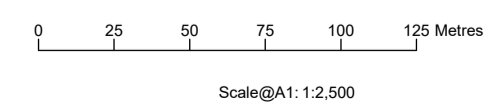
- Mona Onshore Order Limits  
MO\_PRJ\_BP\_0209\_R12a
- Land Subject to Temporary Occupation and Use and Acquisition of Permanent Rights  
04-074; 04-076; 04-079; 05-080; 05-081; 05-082; 05-083; 05-084; 05-085; 05-086; 05-087; 05-088; 05-089; 05-090; 05-091; 05-092; 05-093
- Land Subject to Temporary Occupation and Use  
05-094; 05-095
- No Rights Being Sought

Inset 3  
Scale: 1:500

Inset 4  
Scale: 1:250

**Project Name:**  
MONA OFFSHORE WIND PROJECT

**Drawing Title:**  
LAND PLAN - ONSHORE  
SHEET NUMBER: 5



**Geodetic Information:**  
Datum: OSGB 1936  
Projection: British National Grid

APFP Ref: 5(20)  
Doc Ref: B5

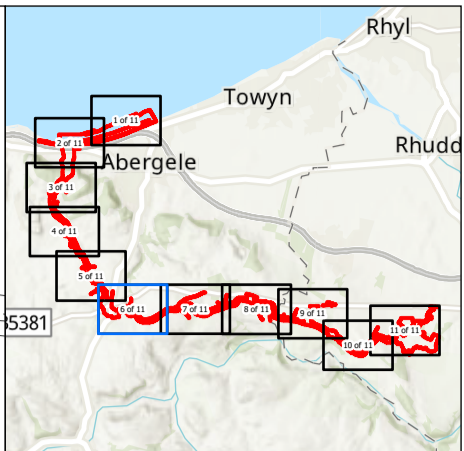
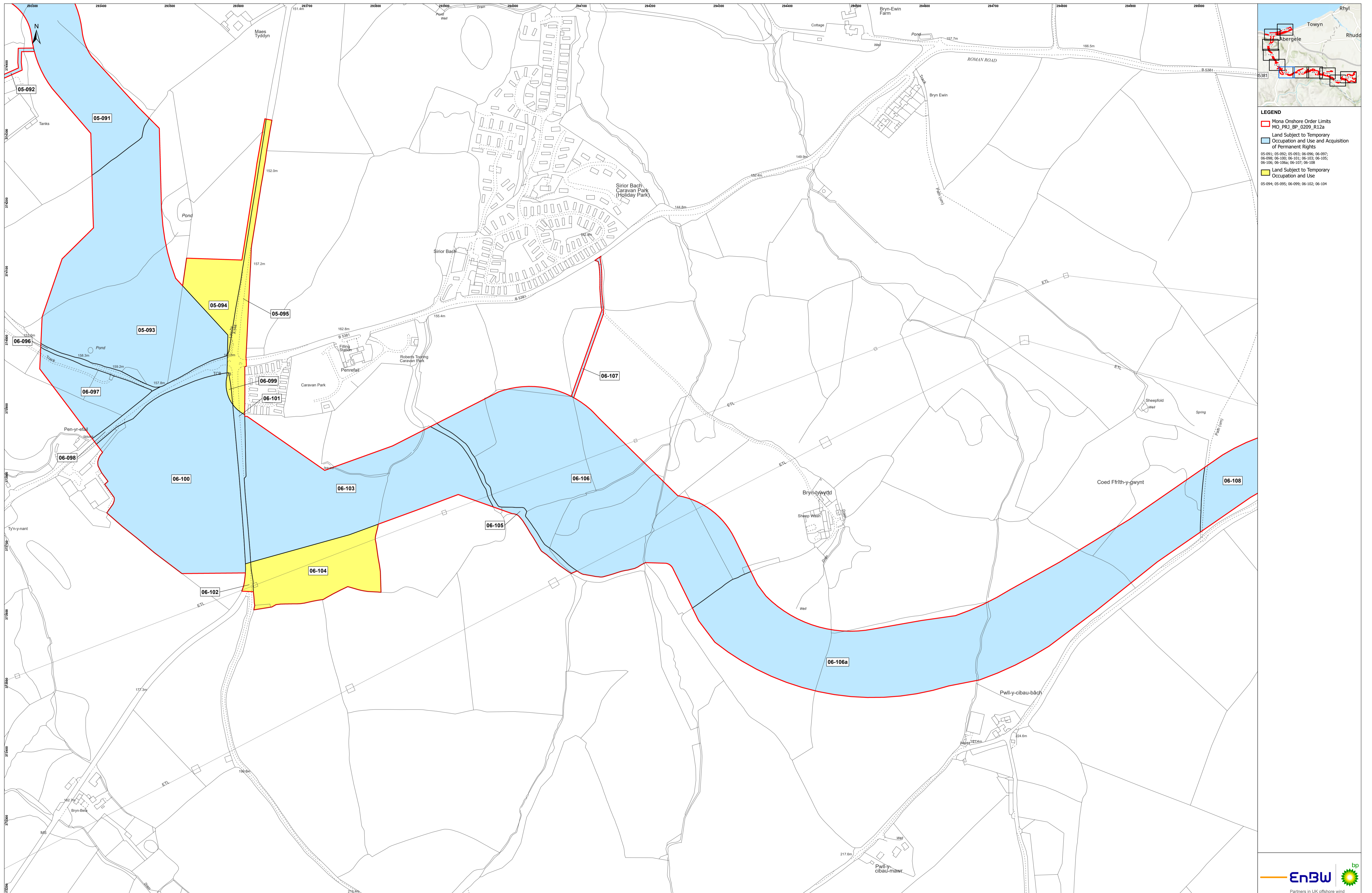
Service Layer Credits: Esri, Intermap, NASA, NGA, USGS, Esri UK, Esri, TomTom, Garmin, FourSquare, METANASA, USGS  
Based Upon The Ordnance Survey Map With The Sanction Of The Controller Of HM Stationery Office. Crown Copyright Reserved. © OS Licence No. 100042124

VER	DATE	DETAILS	BY	CHECK
02	19/07/2024	Deadline 1 Updates	AL	IM
03	16/12/2024	Change Request	AL	IM

**Drawing Number:**  
DM\_22000496\_LP\_1.5







**LEGEND**

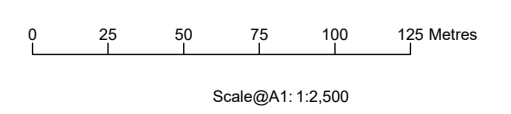
- Mona Onshore Order Limits
- MO\_PRJ\_BP\_0209\_R12a
- Land Subject to Temporary Occupation and Use and Acquisition of Permanent Rights
- Land Subject to Temporary Occupation and Use

05-091; 05-092; 05-093; 06-096; 06-097; 06-098; 06-100; 06-101; 06-103; 06-105; 06-106; 06-106a; 06-107; 06-108

05-094; 05-095; 06-099; 06-102; 06-104

**Project Name:**  
MONA OFFSHORE WIND PROJECT

**Drawing Title:**  
LAND PLAN - ONSHORE  
SHEET NUMBER: 6



**Geodetic Information:**  
Datum: OSGB 1936  
Projection: British National Grid

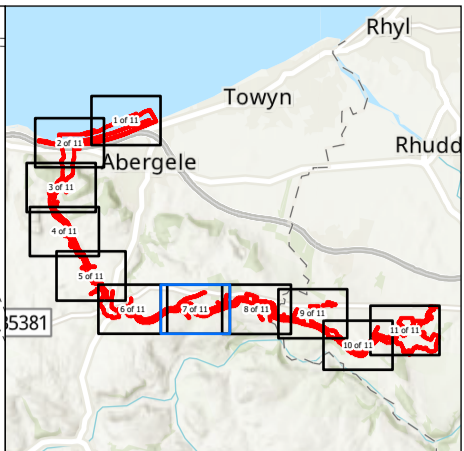
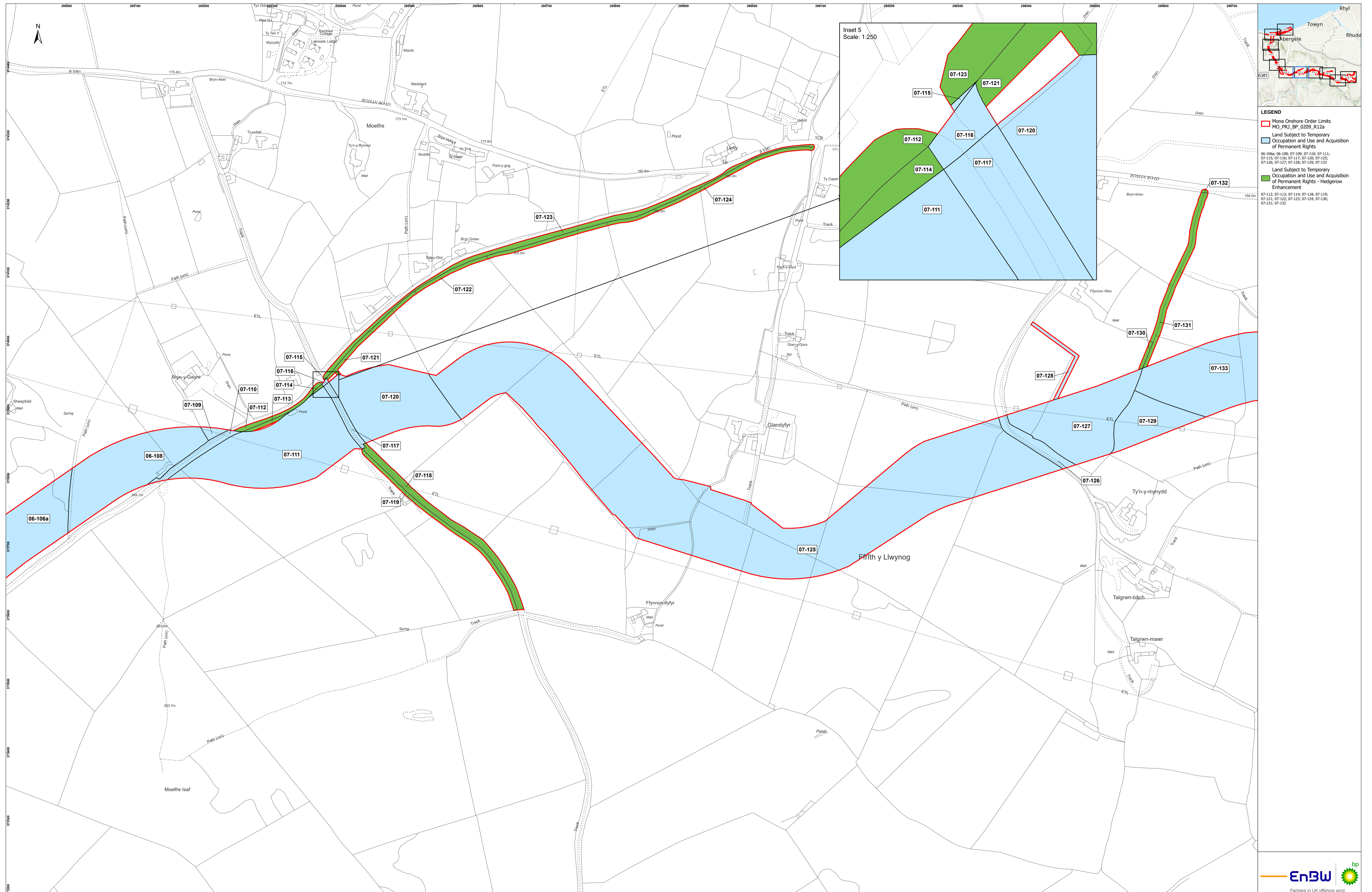
APFP Ref: 5(2)(i)  
Doc Ref: B5

Service Layer Credits: Esri, Intermap, NASA, NGA, USGS, Esri UK, Esri, TomTom, Garmin, FourSquare, METANASA, USGS  
Based Upon The Ordnance Survey Map With The Sanction Of The Controller Of HM Stationary Office. Crown Copyright Reserved. © OS Licence No. 100042124

VER	DATE	DETAILS	BY	CHECK
02	19/07/2024	Deadline 1 Updates	AL	IM
03	16/12/2024	Change Request	AL	IM

**Drawing Number:**  
DM\_22000496\_LP\_1.6





**LEGEND**

- Mona Onshore Order Limits
- MO\_PRJ\_BP\_0209\_R12a
- Land Subject to Temporary Occupation and Use and Acquisition of Permanent Rights
- 06-106a, 06-108, 07-109, 07-110, 07-111, 07-115, 07-116, 07-117, 07-120, 07-125, 07-126, 07-127, 07-128, 07-129, 07-133
- Land Subject to Temporary Occupation and Use and Acquisition of Permanent Rights - Hedgerow Enhancement
- 07-112, 07-113, 07-114, 07-118, 07-119, 07-121, 07-122, 07-123, 07-124, 07-130, 07-131, 07-132

**Project Name:**  
MONA OFFSHORE WIND PROJECT

**Drawing Title:**  
LAND PLAN - ONSHORE  
SHEET NUMBER: 7



**Geodetic Information:**  
Datum: OSGB 1936  
Projection: British National Grid

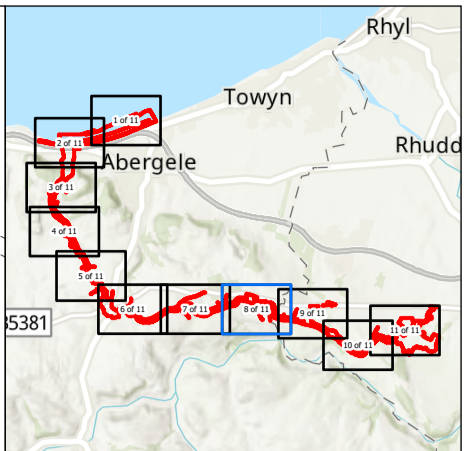
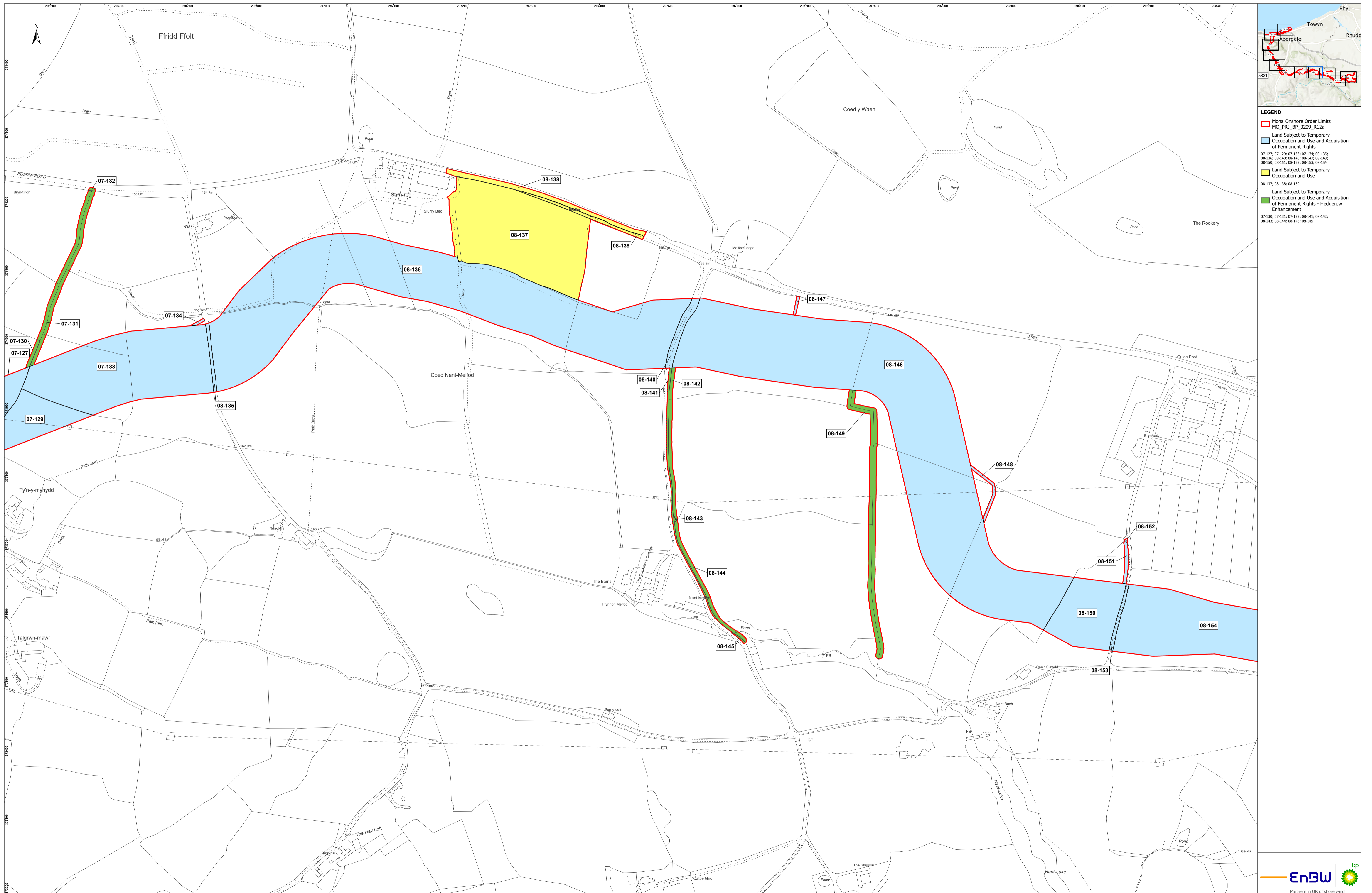
APFP Ref: 52(0)  
Doc Ref: B5

Service Layer Credits: Esri, Intermap, NASA, NGA, USGS, Esri UK, Esri, TomTom, Garmin, FourSquare, METANASA, USGS  
Based Upon The Ordnance Survey Map With The Sanction Of The Controller Of HM Stationery Office. Crown Copyright Reserved. © OS Licence No. 100042124

VER	DATE	DETAILS	BY	CHECK
02	19/07/2024	Deadline 1 Updates	AL	IM
03	16/12/2024	Change Request	AL	IM

**Drawing Number:**  
DM\_22000496\_LP\_1.7





**LEGEND**

- Mona Onshore Order Limits
- MO\_PRJ\_BP\_0209\_R12a
- Land Subject to Temporary Occupation and Use and Acquisition of Permanent Rights
- Land Subject to Temporary Occupation and Use
- Land Subject to Temporary Occupation and Use and Acquisition of Permanent Rights - Hedgerow Enhancement

07-127; 07-129; 07-131; 07-134; 08-135; 08-136; 08-140; 08-146; 08-147; 08-148; 08-150; 08-151; 08-152; 08-153; 08-154

08-137; 08-138; 08-139

07-130; 07-131; 07-132; 08-141; 08-142; 08-143; 08-144; 08-145; 08-146; 08-149

**Project Name:**  
MONA OFFSHORE WIND PROJECT

**Drawing Title:**  
LAND PLAN - ONSHORE  
SHEET NUMBER: 8



**Geodetic Information:**  
Datum: OSGB 1936  
Projection: British National Grid

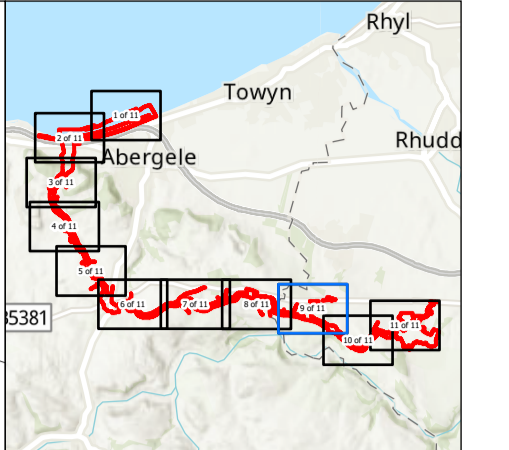
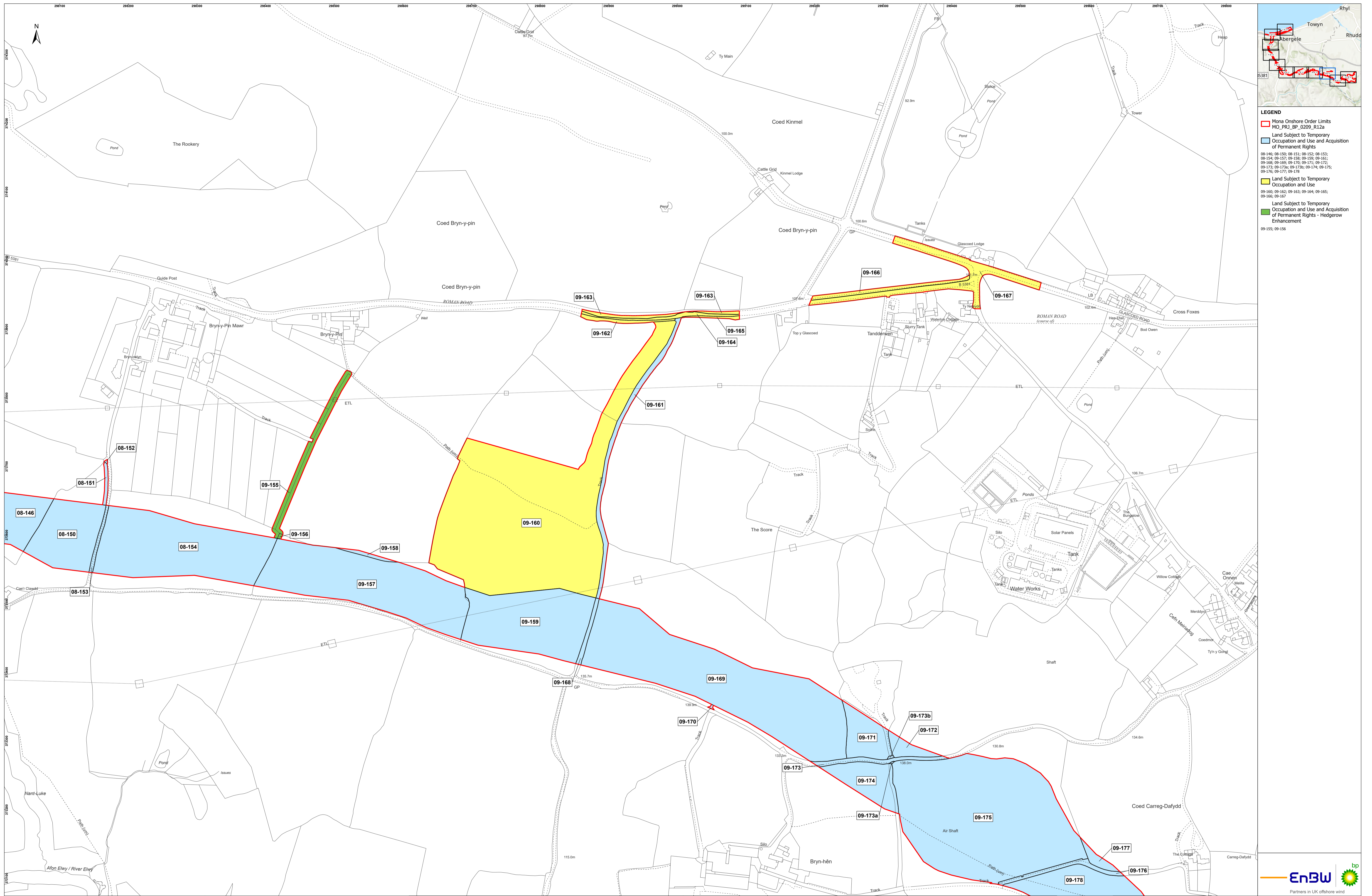
APFP Ref: 5(2)(i)  
Doc Ref: B5

Service Layer Credits: Esri, Intermap, NASA, NGA, USGS, Esri UK, Esri, TomTom, Garmin, FourSquare, METNUSA, USGS  
Based Upon The Ordnance Survey Map With The Sanction Of The Controller Of HM Stationary Office. Crown Copyright Reserved. © OS Licence No. 100042124

VER	DATE	DETAILS	BY	CHECK
02	19/07/2024	Deadline 1 Updates	AL	IM
03	16/12/2024	Change Request	AL	IM

**Drawing Number:**  
DM\_22000496\_LP\_1.8

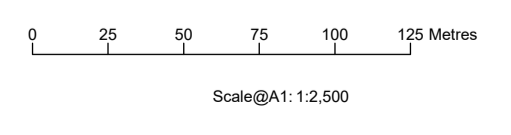




- LEGEND**
- Mona Onshore Order Limits MO\_PRJ\_BP\_0209\_R12a
  - Land Subject to Temporary Occupation and Use and Acquisition of Permanent Rights
    - 08-146; 08-150; 08-151; 08-152; 08-153; 08-154; 08-157; 08-158; 08-159; 08-161; 08-168; 08-169; 08-170; 08-171; 08-172; 08-173; 08-173a; 08-173b; 08-174; 08-175; 08-176; 08-177; 08-178
  - Land Subject to Temporary Occupation and Use
    - 09-160; 09-162; 09-163; 09-164; 09-165; 09-166; 09-167
  - Land Subject to Temporary Occupation and Use and Acquisition of Permanent Rights - Hedgerow Enhancement
    - 09-155; 09-156

**Project Name:**  
MONA OFFSHORE WIND PROJECT

**Drawing Title:**  
LAND PLAN - ONSHORE  
SHEET NUMBER: 9



**Geodetic Information:**  
Datum: OSGB 1936  
Projection: British National Grid

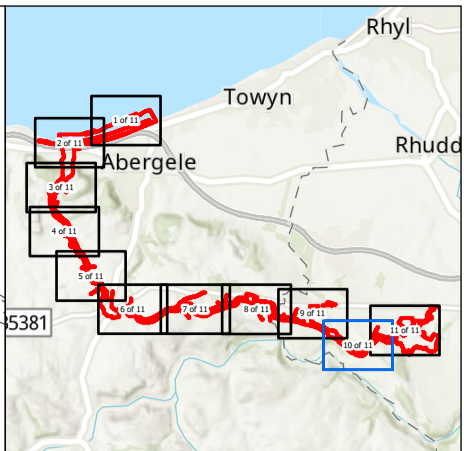
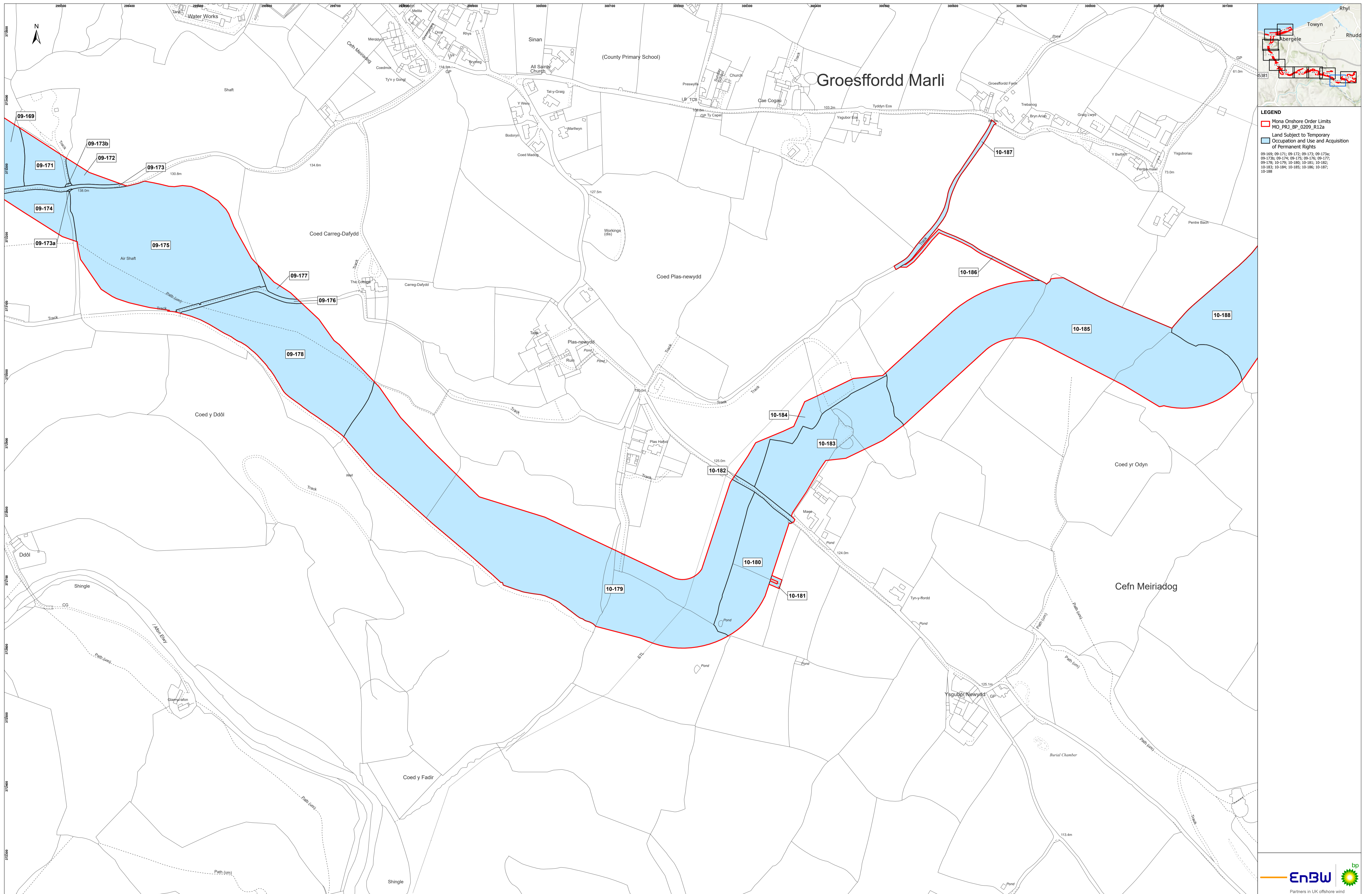
APFP Ref: 5(2)(i)  
Doc Ref: B5

Service Layer Credits: Esri, Intermap, NASA, NGA, USGS, Esri UK, Esri, TomTom, Garmin, FourSquare, METI/NASA, USGS  
Based Upon The Ordnance Survey Map With The Sanction Of The Controller Of HM Stationery Office. Crown Copyright Reserved. © OS Licence No. 100042124

VER	DATE	DETAILS	BY	CHECK
02	19/07/2024	Deadline 1 Updates	AL	IM
03	16/12/2024	Change Request	AL	IM

**Drawing Number:**  
DM\_22000496\_LP\_1.9





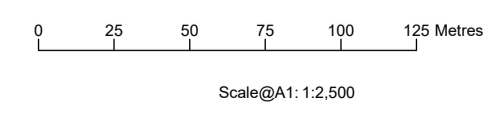
**LEGEND**

- Mona Onshore Order Limits
- MO\_PRJ\_BP\_0209\_R12a
- Land Subject to Temporary Occupation and Use and Acquisition of Permanent Rights

09-169; 09-171; 09-172; 09-173; 09-173a; 09-173b; 09-174; 09-175; 09-176; 09-177; 09-178; 09-179; 10-180; 10-181; 10-182; 10-183; 10-184; 10-185; 10-186; 10-187; 10-188

**Project Name:**  
MONA OFFSHORE WIND PROJECT

**Drawing Title:**  
LAND PLAN - ONSHORE  
SHEET NUMBER: 10



**Geodetic Information:**  
Datum: OSGB 1936  
Projection: British National Grid

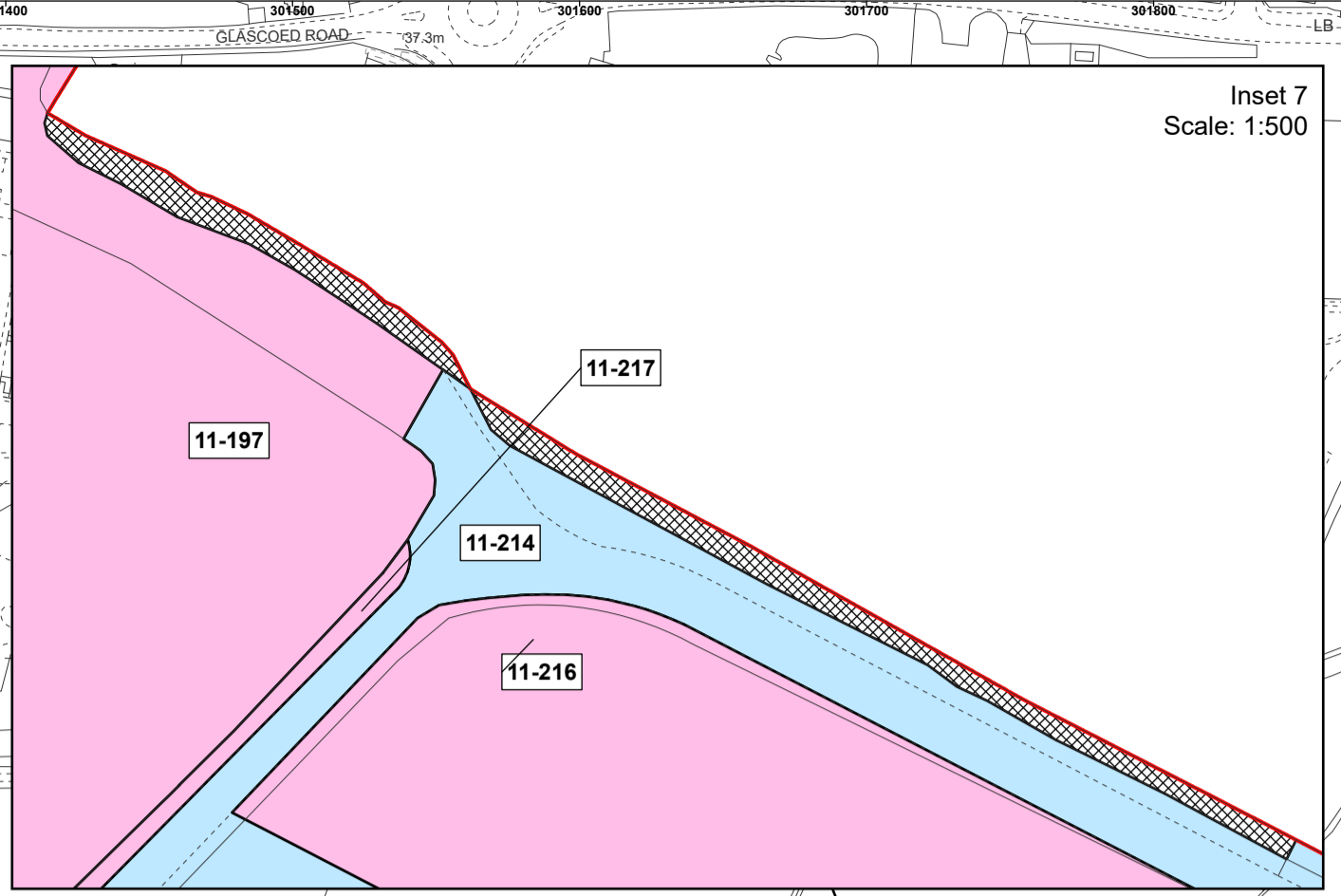
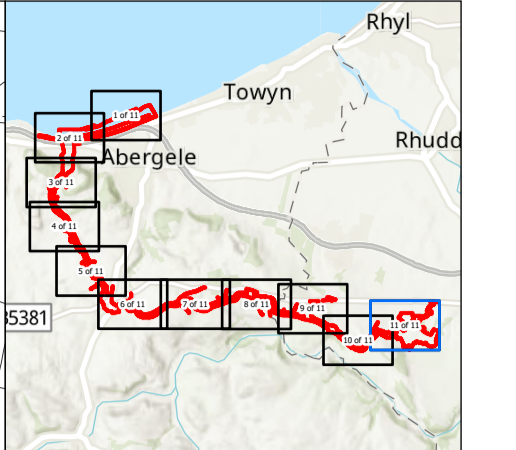
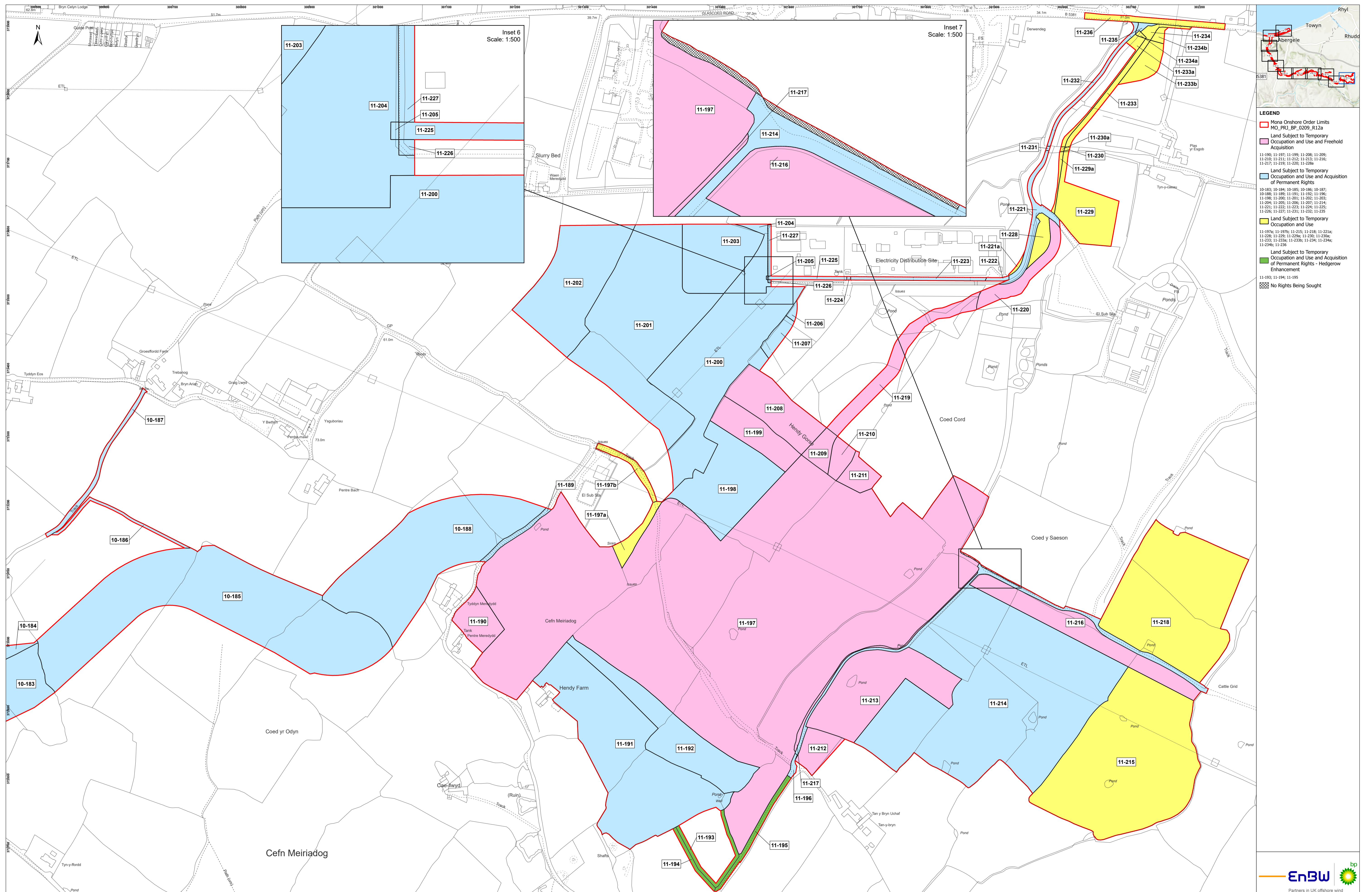
AFPP Ref: 5(2)(i)  
Doc Ref: B5

**Service Layer Credits:** Esri, Intermap, NASA, NGA, USGS, Esri UK, Esri, TomTom, Garmin, FourSquare, METI/NASA, USGS  
Based Upon The Ordnance Survey Map With The Sanction Of The Controller Of HM Stationary Office. Crown Copyright Reserved. © OS Licence No. 100042124

VER	DATE	DETAILS	BY	CHECK
02	19/07/2024	Deadline 1 Updates	AL	IM
03	16/12/2024	Change Request	AL	IM

**Drawing Number:**  
DM\_22000496\_LP\_1.10



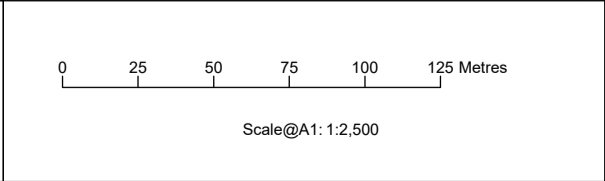


**LEGEND**

- Mona Onshore Order Limits (MO\_PRJ\_BP\_0209\_R12a)
- Land Subject to Temporary Occupation and Use and Freehold Acquisition
  - 11-190; 11-197; 11-199; 11-208; 11-209; 11-210; 11-211; 11-212; 11-213; 11-216; 11-217; 11-219; 11-220; 11-228a
- Land Subject to Temporary Occupation and Use and Acquisition of Permanent Rights
  - 10-183; 10-184; 10-185; 10-186; 10-187; 10-188; 11-189; 11-191; 11-192; 11-196; 11-198; 11-200; 11-201; 11-202; 11-205; 11-204; 11-205; 11-206; 11-207; 11-214; 11-221; 11-222; 11-223; 11-224; 11-225; 11-226; 11-227; 11-231; 11-232; 11-235
- Land Subject to Temporary Occupation and Use
  - 11-197a; 11-197b; 11-215; 11-218; 11-221a; 11-228; 11-229; 11-229a; 11-230; 11-230a; 11-233; 11-233a; 11-233b; 11-234; 11-234a; 11-234b; 11-235a; 11-235b
- Land Subject to Temporary Occupation and Use and Acquisition of Permanent Rights - Hedgerow Enhancement
  - 11-193; 11-194; 11-195
- No Rights Being Sought (hatched pattern)

**Project Name:**  
MONA OFFSHORE WIND PROJECT

**Drawing Title:**  
LAND PLAN - ONSHORE  
SHEET NUMBER: 11



**Geodetic Information:**  
Datum: OSGB 1936  
Projection: British National Grid

APFP Ref: 52(1)  
Doc Ref: B5

Service Layer Credits: Esri, Intermap, NASA, NGA, USGS, Esri UK, Esri, TomTom, Garmin, FourSquare, METANASA, USGS  
Based Upon The Ordnance Survey Map With The Sanction Of The Controller Of HM Stationery Office. Crown Copyright Reserved. © OS Licence No. 100042124

VER	DATE	DETAILS	BY	CHECK
02	19/07/2024	Deadline 1 Updates	AL	IM
03	16/12/2024	Change Request	AL	IM

**Drawing Number:**  
DM\_22000496\_LP\_1.11

